1- Section 1 Dike Wall Beaver Brook

2- Section 2 Dike Wall Levee Beaudry Street

3- Section 3 Dike Wall Levee Bridge Street to Aiken Street

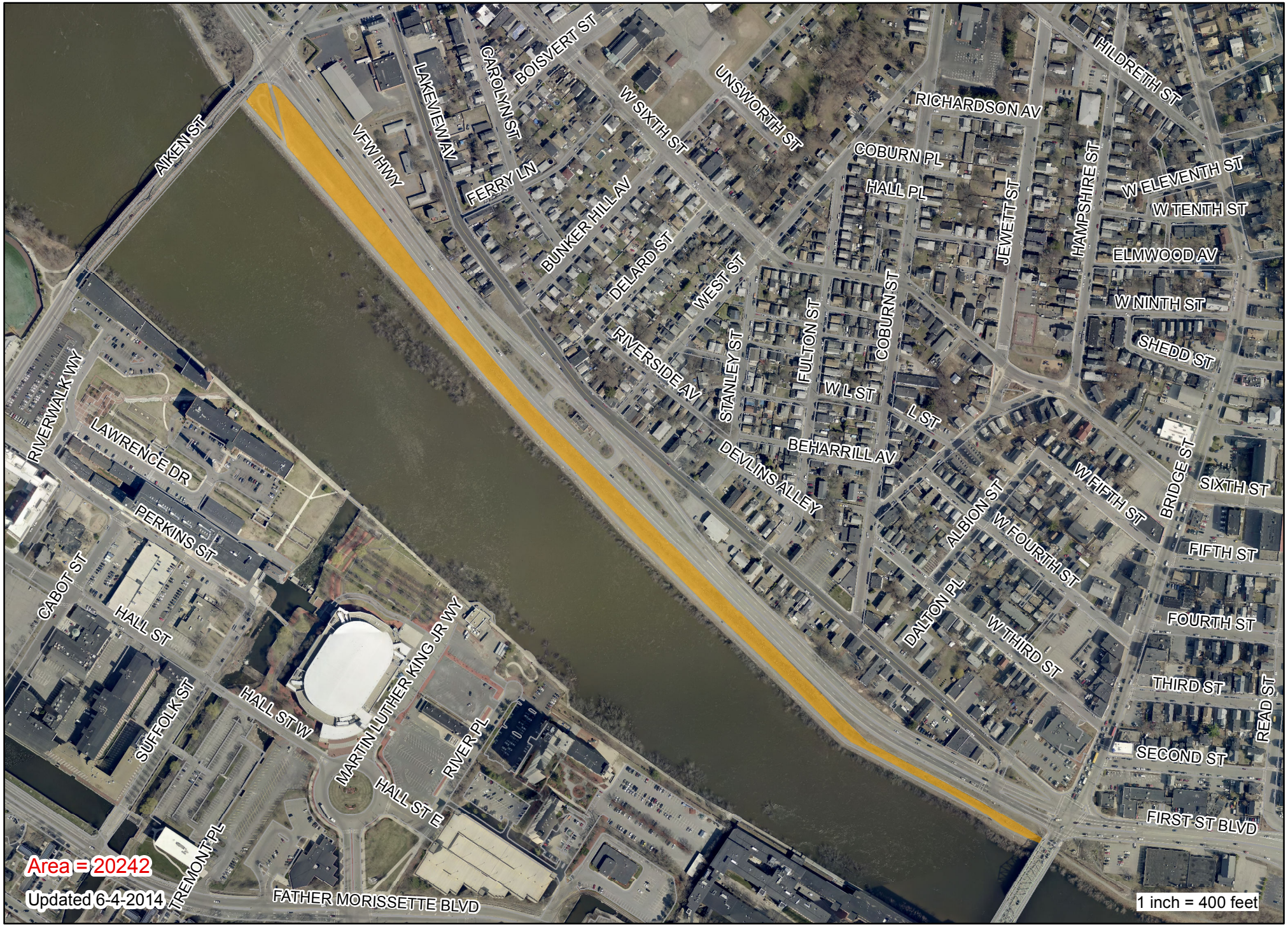

4- Section 4 Dike Wall Levee VFW Highway/Merrimack River

5- Section 5 VFW Highway, Bridge Street to WW Plant

6- Section 6 Interceptor Line North of River

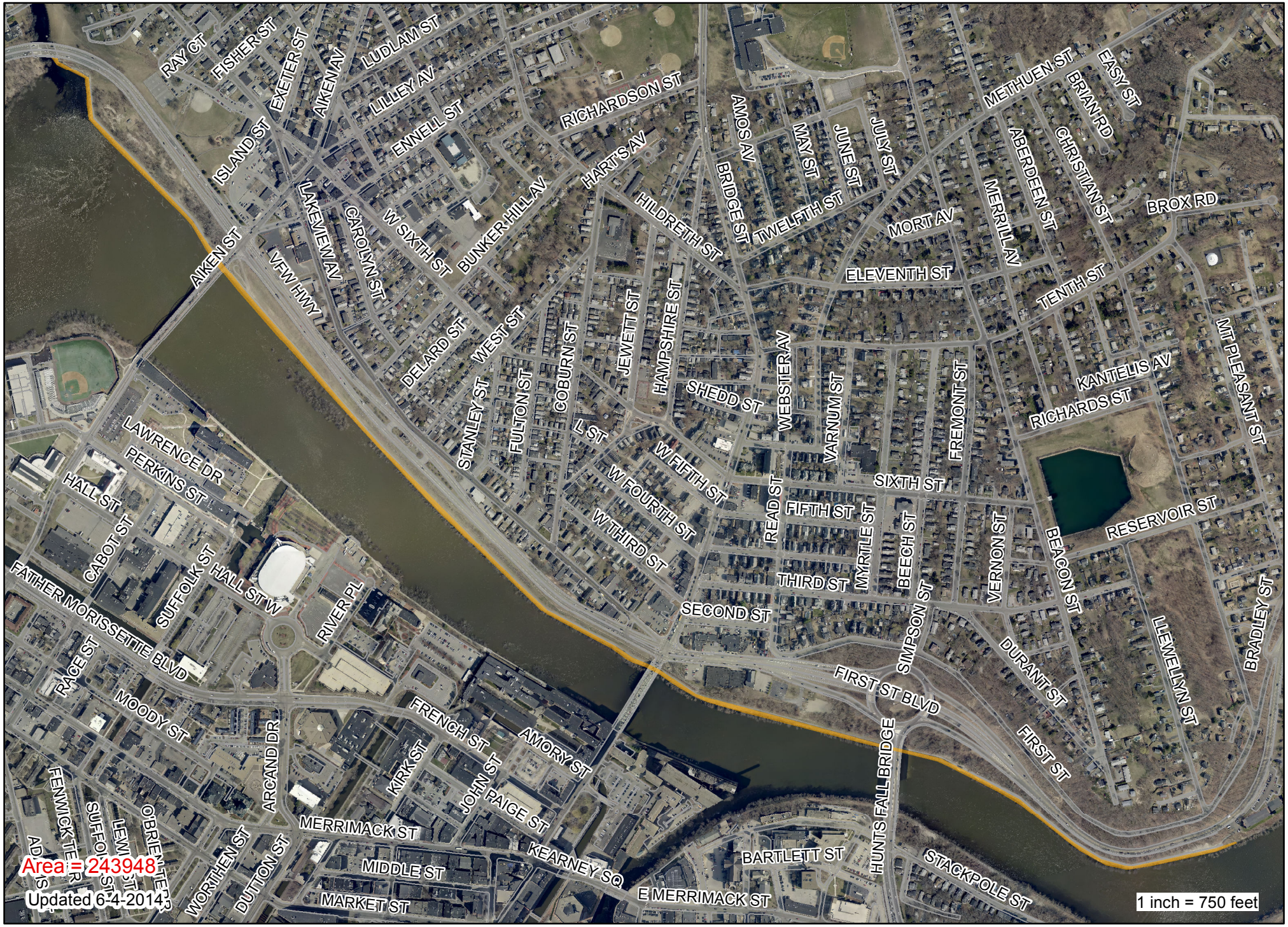

7- Section 7 Interceptor Line South of River

8- Section 8 Beaver Brook to Aiken Street Bridge

9- Riverwalk

Part 1
Part 2
Part 3
AIKEN ST
PAWTUCKET ST
RIVERWALK WY
LAWRENCE DR
PERKINS ST
HALL ST
CABOT ST
FATHER MORISSETTE BLVD
SUFFOLK ST
HALL ST W
MARTIN LUTHER KING JR WY
RIVER PL
HALL ST E
AUSTIN ST
MOODY ST
DECATUR AV
MERRIMACK ST
RACE ST
SALEM ST
TREMONT PL
FRENCH ST
FERRY LN
BUNKER HILL AV
W SIXTH ST
DELARD ST
WEST ST
RIVERSIDE AV
STANLEY ST
FULTON ST
VILES AV
LAKEVIEW AV
DEVLINS ALLEY
COBURN ST
VFW HWY
Area = 39146
Updated 6-4-2014
1 inch = 400 feet

10- Pawtucketville Brook Area Brush

11- Congress Street @ Gorham Street Bridge Area



12- Howard Street Bridge Area

13- Lincoln Street Bridge Area

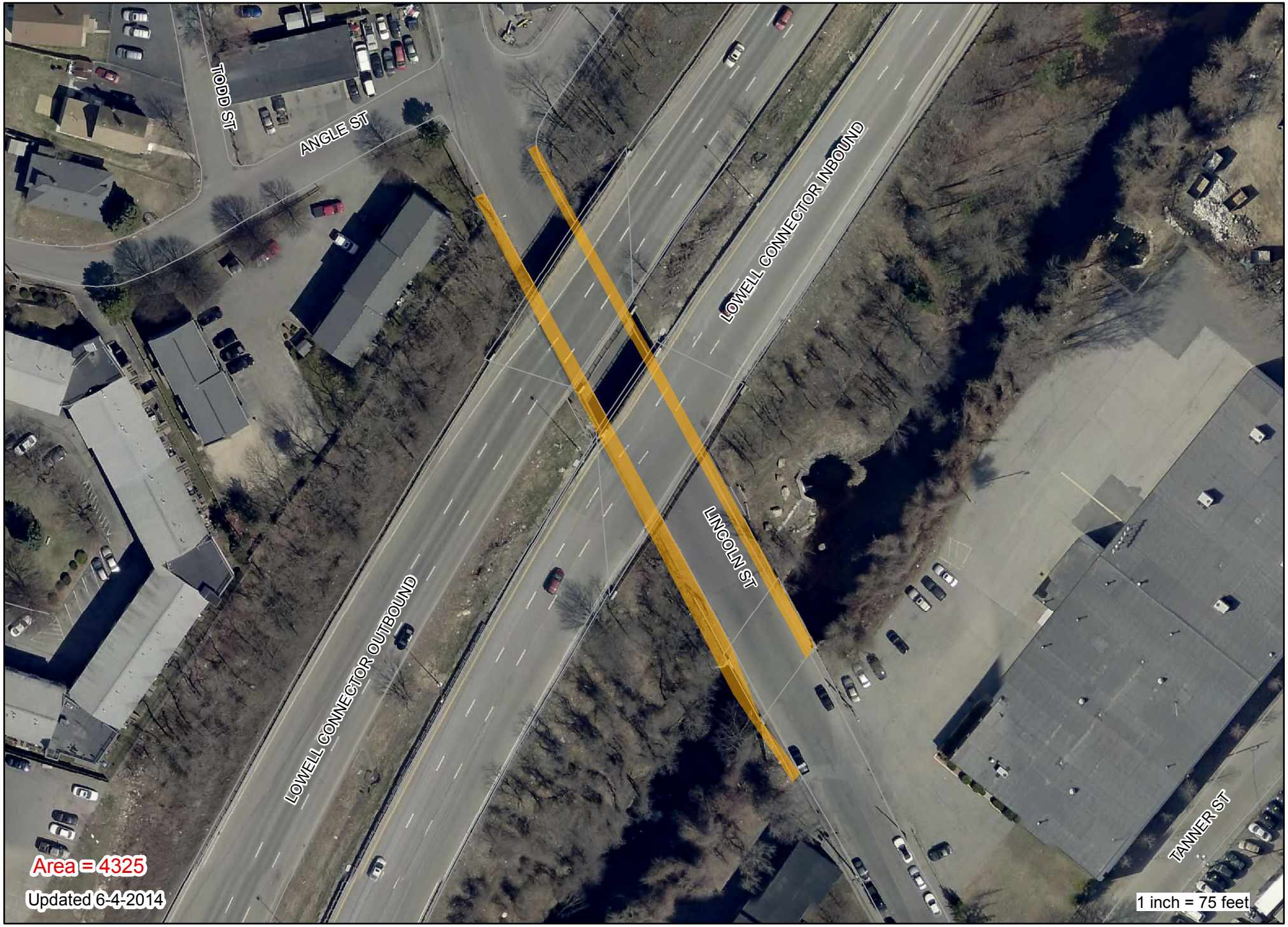

14- Shedd Park Rear

15- Oliveria/Chambers Street

16- Muldoon Park

17- Campbell Park

18- Daley/Bailey School

19- Cawley Stadium

20- Dog Park

FIRST ST
FIRST ST BLVD
Area = 15110
Updated 6-4-2014
1 inch = 75 feet

21- Wannalancit Park (Along the River)