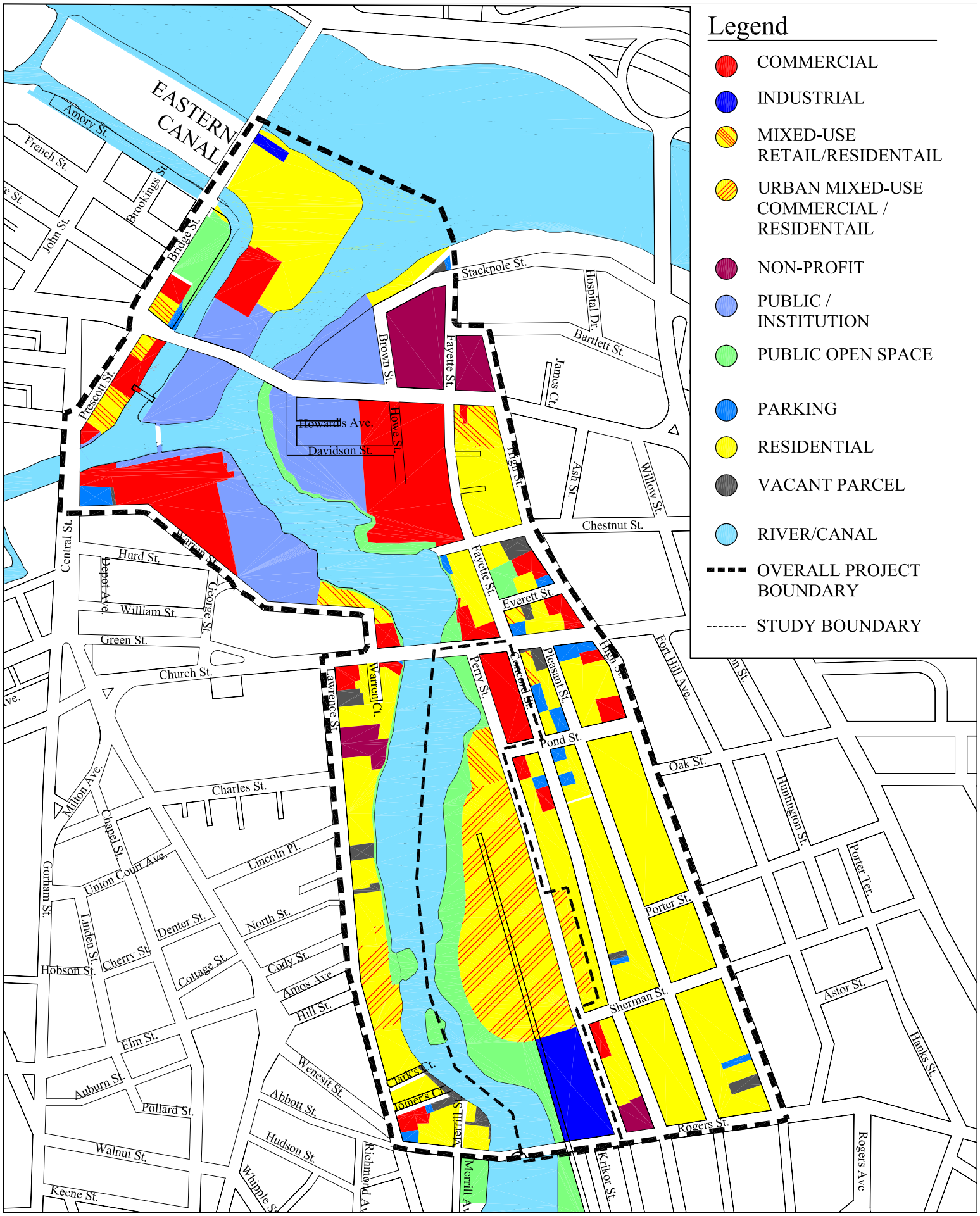

Concord River Neighborhood Plan

PROPOSED LAND USE

Lowell, MA

SCALE: 1" = 500' June 2003

0 125 250 500 FEET

TERRASPHERE

33 Waldo Street
Worcester, Massachusetts
01608
508 792 4500

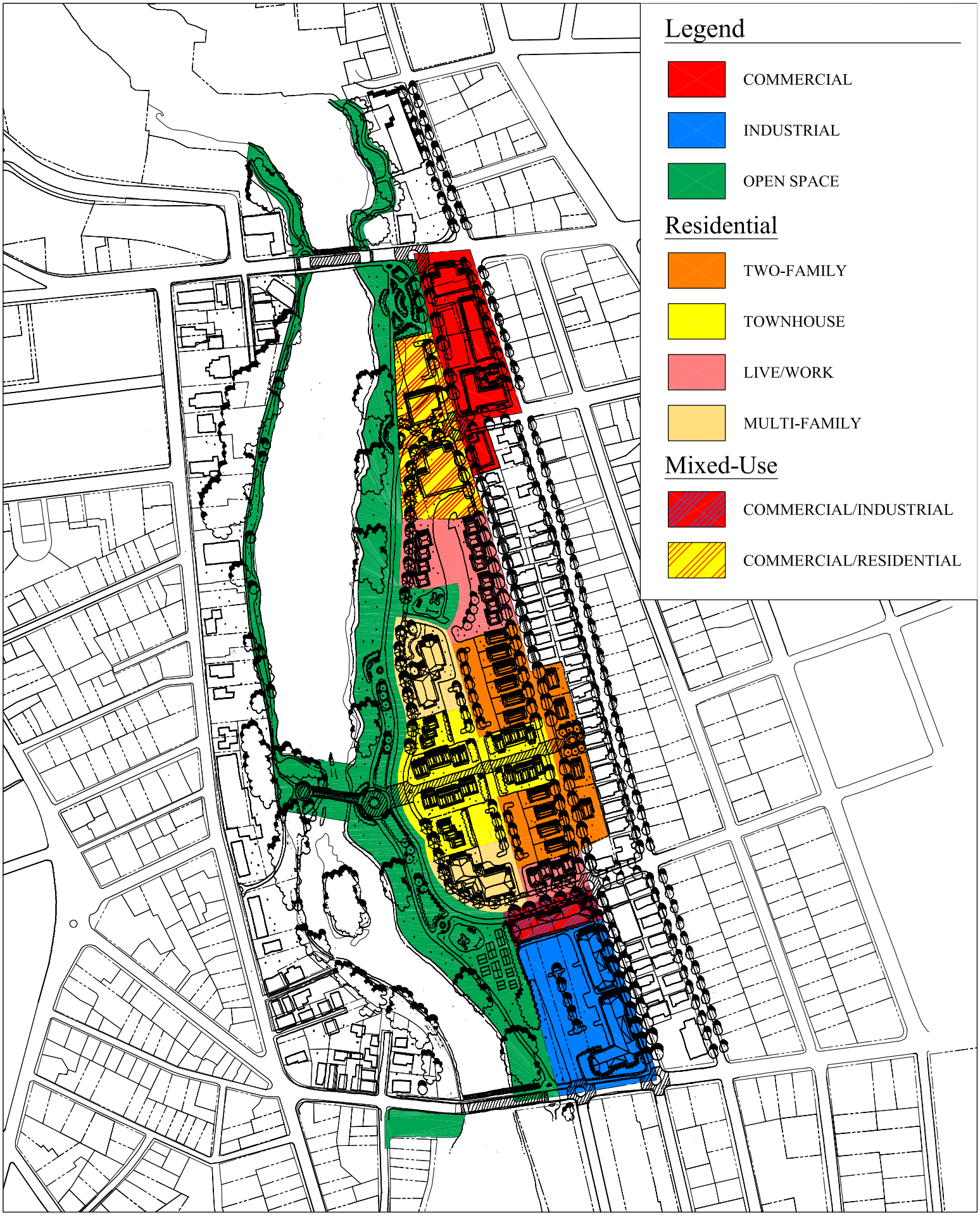

Concord River Neighborhood Plan

DETAILED LAND USE - FINAL PLAN

Lowell, MA

SCALE: 1" = 300' June 2003

0 75 150 300 FEET

TERRASPHERE
33 Waldo Street
Worcester, Massachusetts
01608
508 792 4500

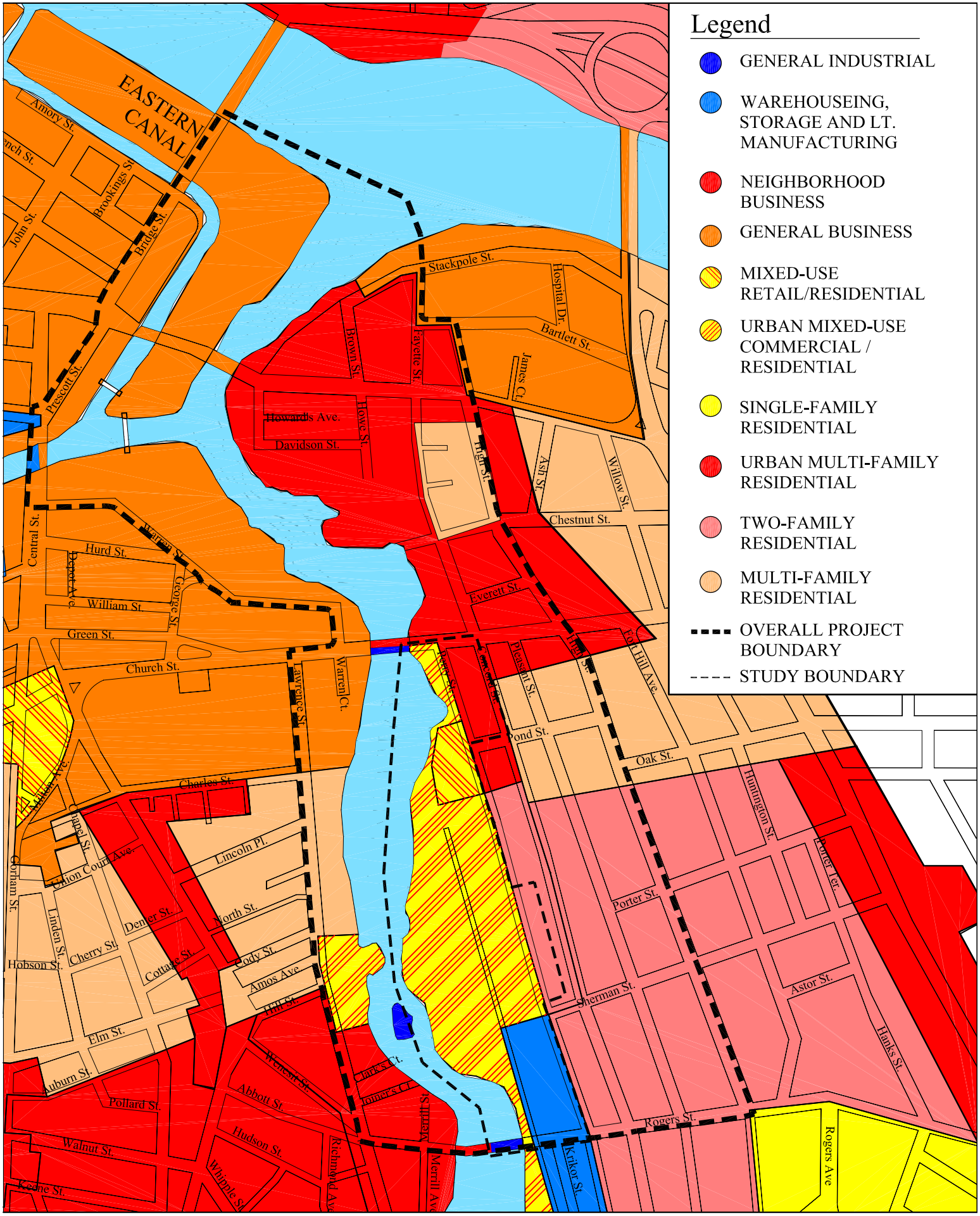

Concord River Neighborhood Plan

PROPOSED ZONING

Lowell, MA

SCALE: 1" = 500' June 2003

0 125 250 500 FEET

TERRASPHERE

33 Waldo Street
Worcester, Massachusetts
01608
508 792 4500